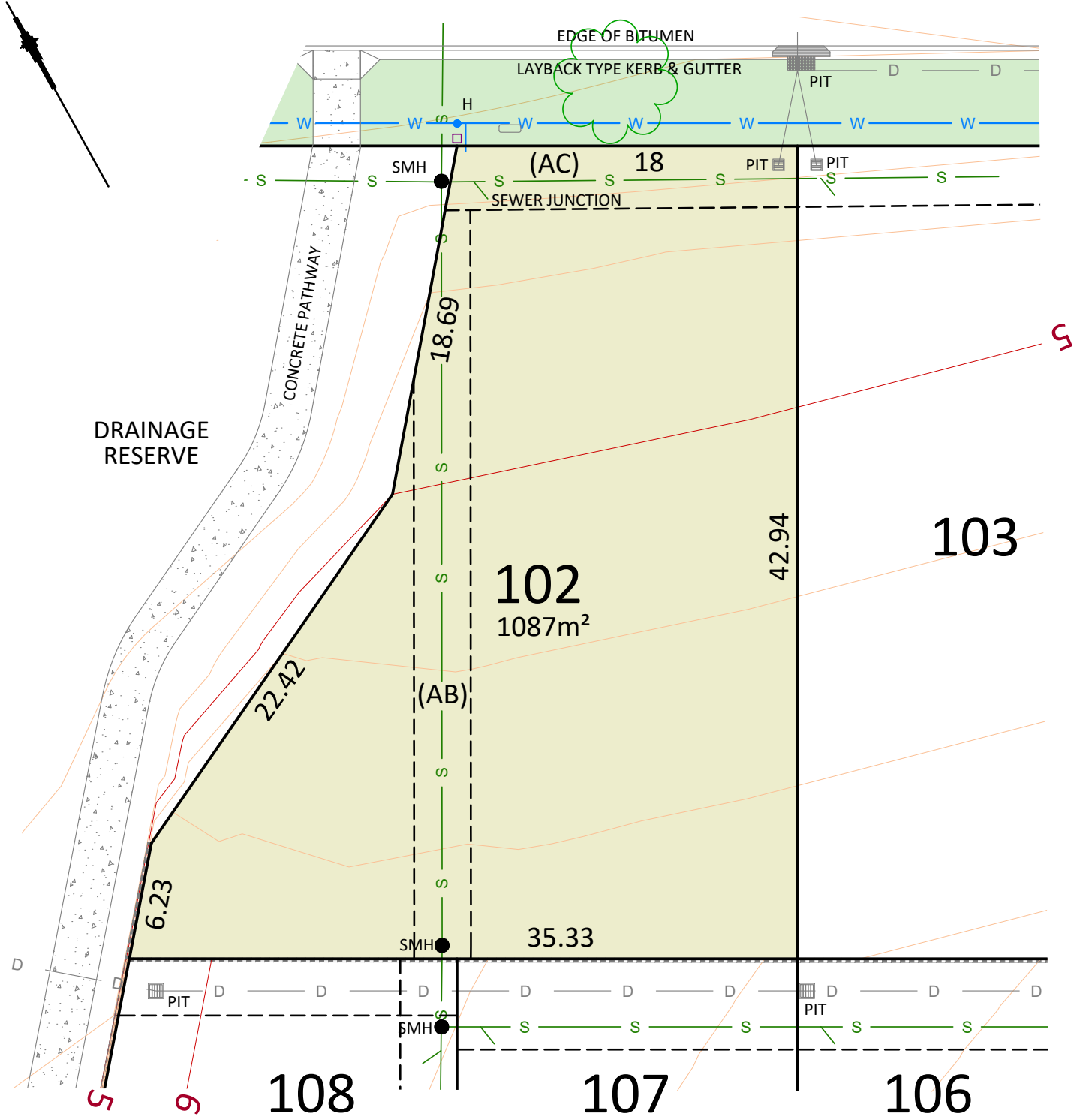


SALES PLAN - STAGE 1 DRIFTWOOD SHORES



MONASH AVENUE



- H ~ HYDRANT
- + SV ~ STOP VALVE
- ~ INTER ALLOTMENT PIT
- PIT ~ STORMWATER PIT
- SMH ~ SEWER MANHOLE
- ~ ELECTRICITY POLE
- ~ ELECTRICITY PIT
- ~ ELECTRICITY TURRET
- ⊙ ~ STREETLIGHT
- ~ COMM'S PIT
- MASONRY BLOCK WALL
- 🌳 ~ STREET TREE

SCALE 1:300 AT A4 / CONTOUR INTERVAL: 0.2

NOTE: THIS PLAN HAS BEEN COMPILED FROM DESIGN PLANS AT THE SCALE STATED. IT IS RECOMMENDED THAT A SURVEY IS UNDERTAKEN PRIOR TO THE PREPARATION OF CONSTRUCTION DRAWINGS. THE BOUNDARIES & SERVICES SHOWN ARE APPROXIMATE ONLY.



(AB) EASEMENT FOR DRAINAGE OF SEWAGE 3 WIDE
(AC) EASEMENT FOR DRAINAGE OF SEWAGE VARIABLE WIDTH

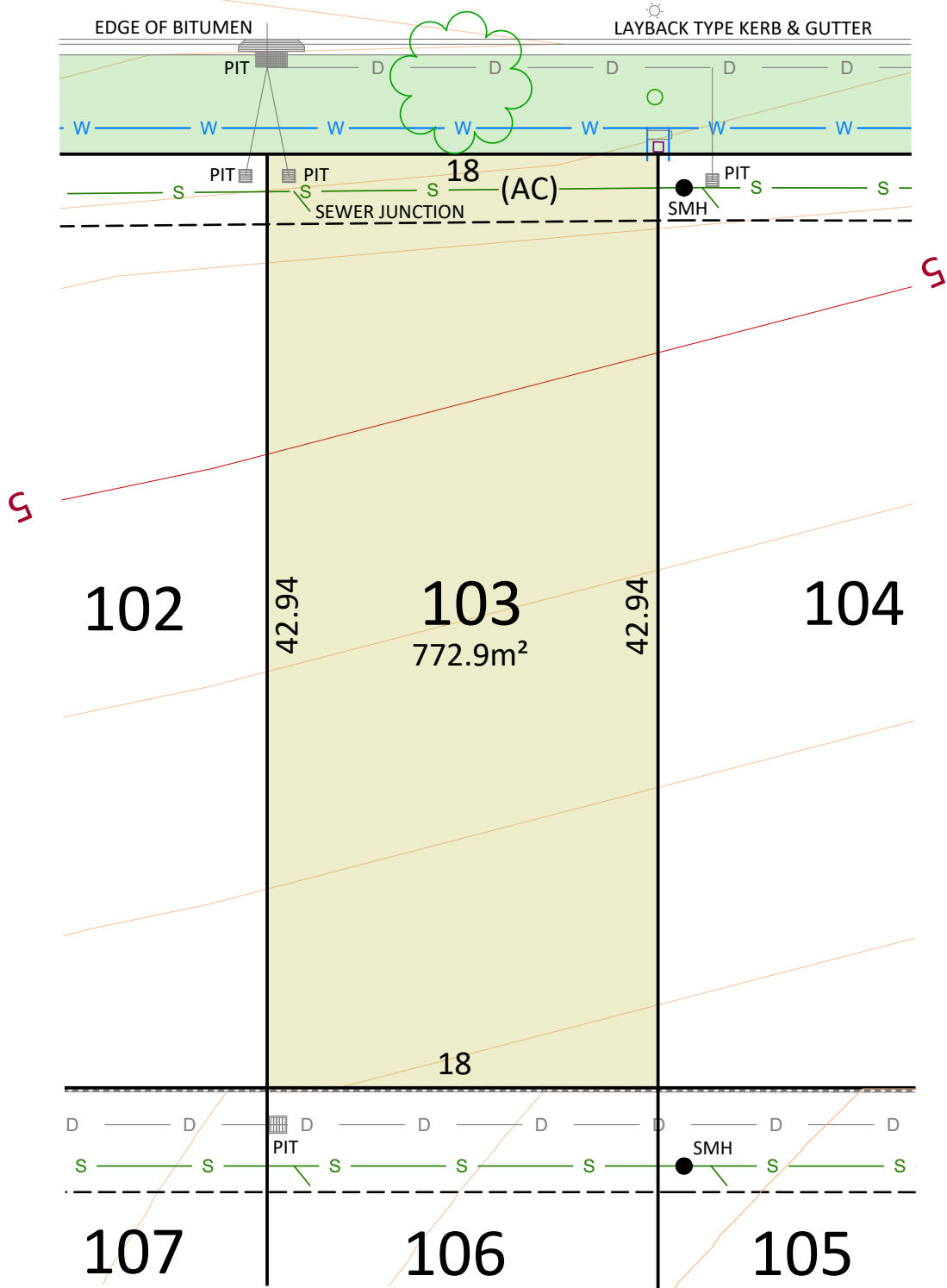
- W — CENTRELINE OF UNDERGROUND WATER MAIN
- S — CENTRELINE OF UNDERGROUND SEWER MAIN
- D — CENTRELINE OF UNDERGROUND STORMWATER



SALES PLAN - STAGE 1 DRIFTWOOD SHORES



MONASH AVENUE



- H ~ HYDRANT
- + SV ~ STOP VALVE
- ~ INTER ALLOTMENT PIT
- ~ PIT ~ STORMWATER PIT
- SMH ~ SEWER MANHOLE
- ~ ELECTRICITY POLE
- ~ ELECTRICITY PIT
- ~ ELECTRICITY TURRET
- ~ STREETLIGHT
- ~ COMM'S PIT
- MASONRY BLOCK WALL
- ~ STREET TREE

SCALE 1:300 AT A4 / CONTOUR INTERVAL: 0.2

NOTE: THIS PLAN HAS BEEN COMPILED FROM DESIGN PLANS AT THE SCALE STATED. IT IS RECOMMENDED THAT A SURVEY IS UNDERTAKEN PRIOR TO THE PREPARATION OF CONSTRUCTION DRAWINGS. THE BOUNDARIES & SERVICES SHOWN ARE APPROXIMATE ONLY.

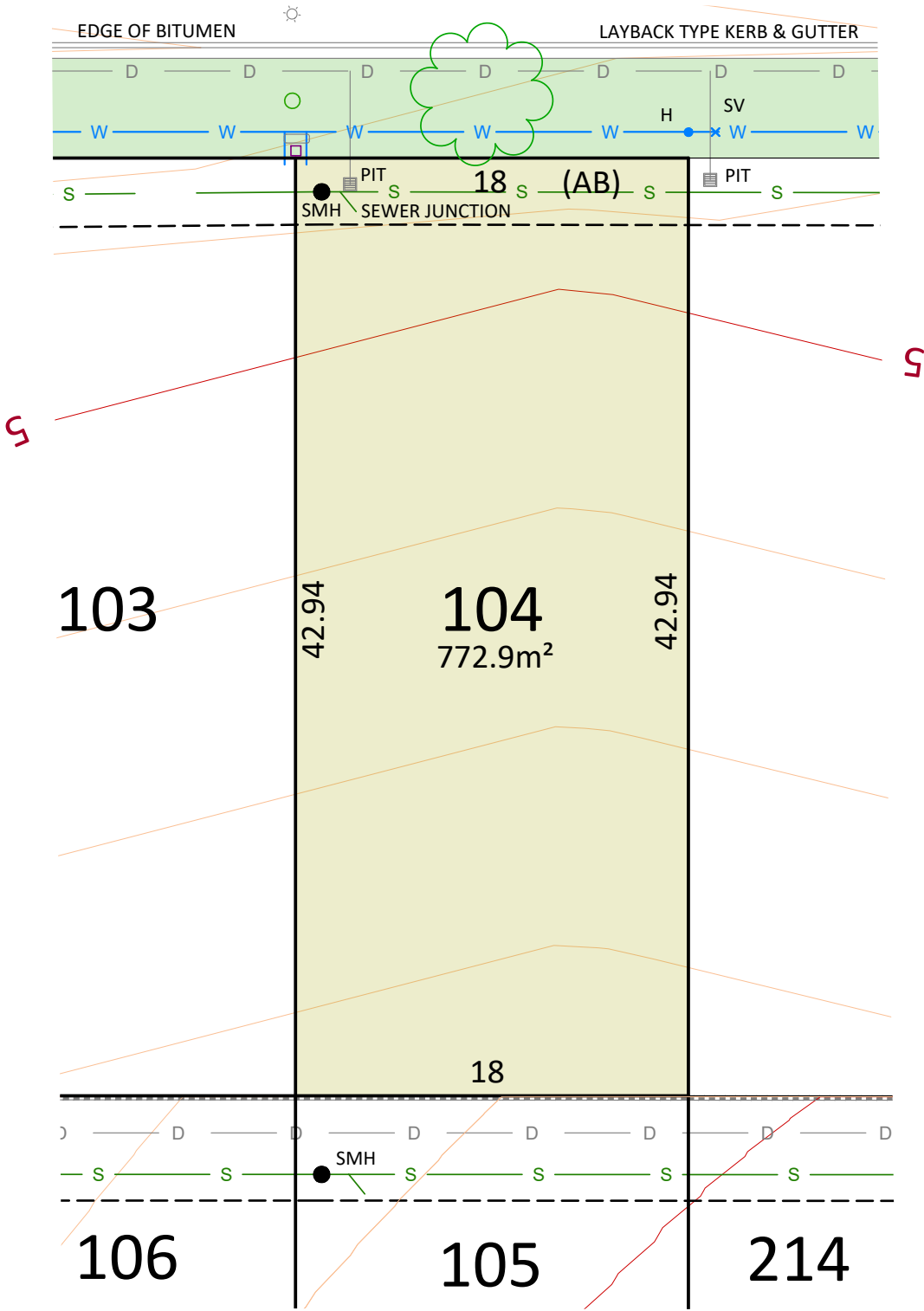


(AC) EASEMENT FOR DRAINAGE OF SEWAGE VARIABLE WIDTH

- W — CENTRELINE OF UNDERGROUND WATER MAIN
- S — CENTRELINE OF UNDERGROUND SEWER MAIN
- D — CENTRELINE OF UNDERGROUND STORMWATER



MONASH AVENUE



- H ~ HYDRANT
- + SV ~ STOP VALVE
- ~ INTER ALLOTMENT PIT
- PIT ~ STORMWATER PIT
- SMH ~ SEWER MANHOLE

- ~ ELECTRICITY POLE
- ~ ELECTRICITY PIT
- ~ ELECTRICITY TURRET
- ⊙ ~ STREETLIGHT
- ~ COMM'S PIT

- ▬ MASONRY BLOCK WALL
- 🌳 ~ STREET TREE

SCALE 1:300 AT A4 / CONTOUR INTERVAL: 0.2

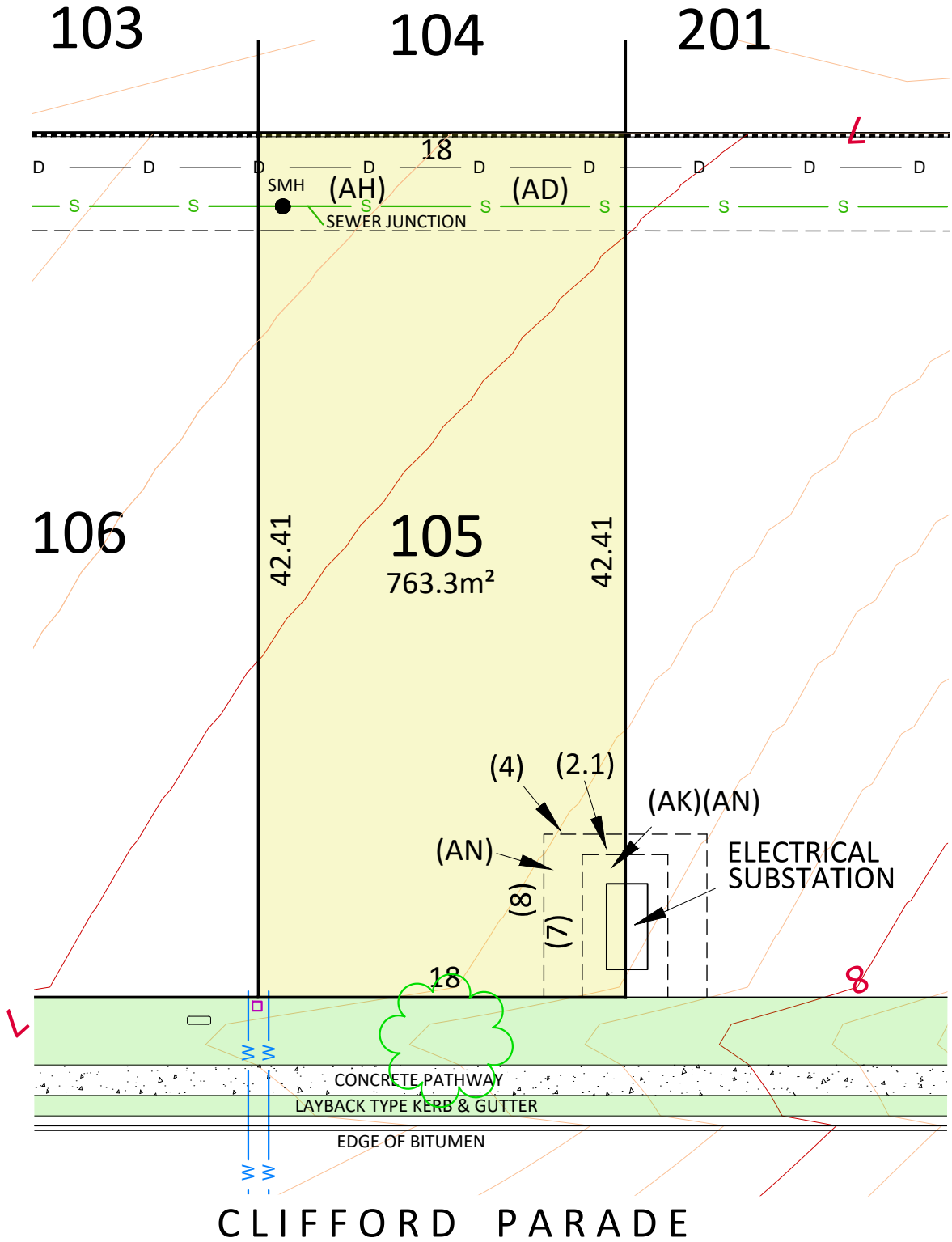
NOTE: THIS PLAN HAS BEEN COMPILED FROM DESIGN PLANS AT THE SCALE STATED. IT IS RECOMMENDED THAT A SURVEY IS UNDERTAKEN PRIOR TO THE PREPARATION OF CONSTRUCTION DRAWINGS. THE BOUNDARIES & SERVICES SHOWN ARE APPROXIMATE ONLY.



(AB) EASEMENT FOR DRAINAGE OF SEWAGE 3 WIDE

- W — CENTRELINE OF UNDERGROUND WATER MAIN
- S — CENTRELINE OF UNDERGROUND SEWER MAIN
- D — CENTRELINE OF UNDERGROUND STORMWATER





- H ~ HYDRANT
- + SV ~ STOP VALVE
- ☐ ~ INTER ALLOTMENT PIT
- ☐ ~ PIT ~ STORMWATER PIT
- SMH ~ SEWER MANHOLE

- ~ ELECTRICITY POLE
- ~ ELECTRICITY PIT
- ☐ ~ ELECTRICITY TURRET
- ☼ ~ STREETLIGHT
- ☐ ~ COMM'S PIT

- MASONRY BLOCK WALL
- ☼ ~ STREET TREE

SCALE 1:300 AT A4 / CONTOUR INTERVAL: 0.2

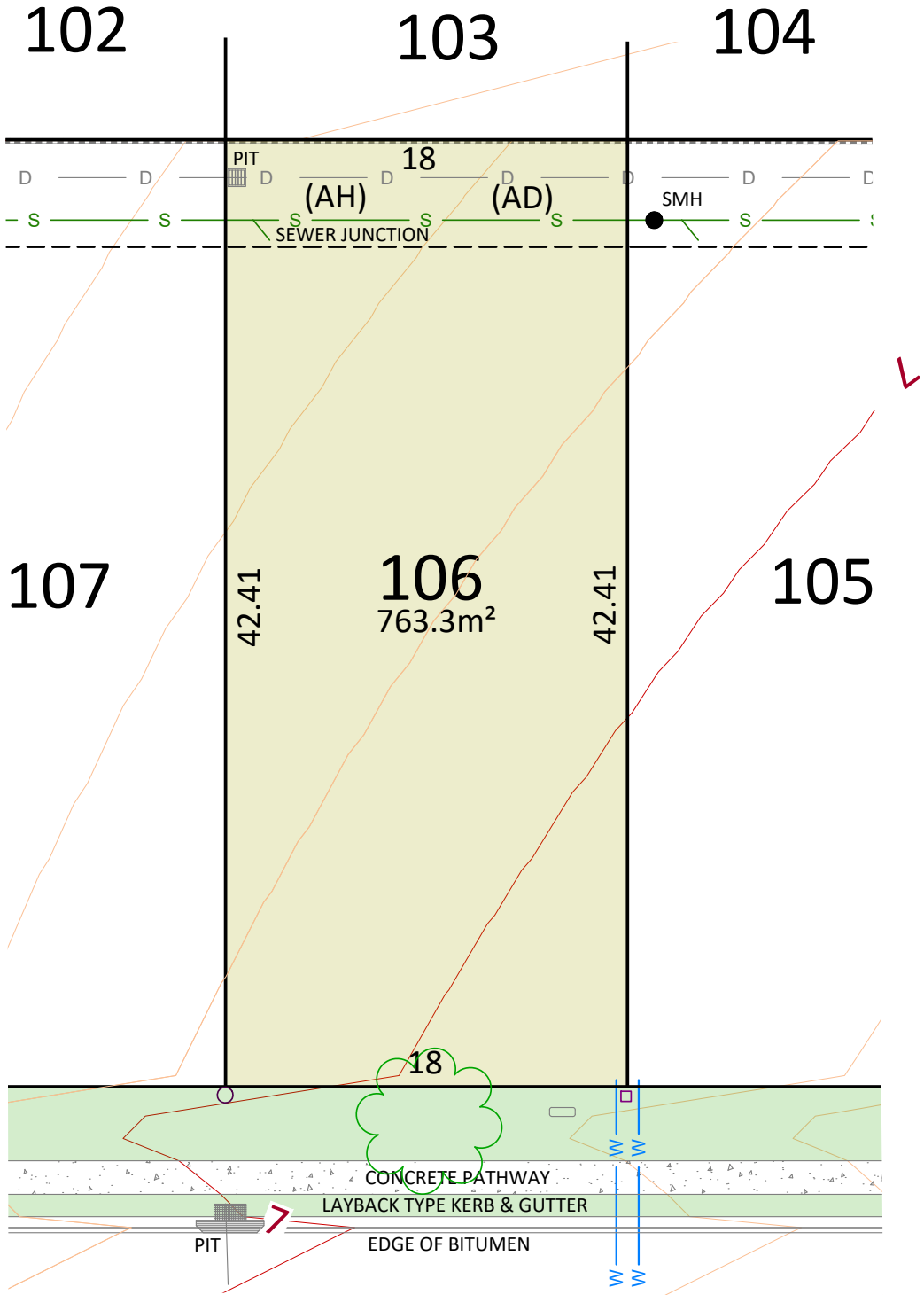
NOTE: THIS PLAN HAS BEEN COMPILED FROM DESIGN PLANS AT THE SCALE STATED. IT IS RECOMMENDED THAT A SURVEY IS UNDERTAKEN PRIOR TO THE PREPARATION OF CONSTRUCTION DRAWINGS. THE BOUNDARIES & SERVICES SHOWN ARE APPROXIMATE ONLY.



- (AD) EASEMENT FOR DRAINAGE OF SEWAGE 5.1 WIDE
- (AH) EASEMENT TO DRAIN WATER 5.1 WIDE
- (AK) EASEMENT FOR MULTI PURPOSE ELECTRICAL INSTALLATION 4.2 WIDE
- (AN) RESTRICTION ON THE USE OF LAND
- W — CENTRELINE OF UNDERGROUND WATER MAIN
- S — CENTRELINE OF UNDERGROUND SEWER MAIN
- D — CENTRELINE OF UNDERGROUND STORMWATER



SALES PLAN - STAGE 1 DRIFTWOOD SHORES



CLIFFORD PARADE

- H ~ HYDRANT
- + SV ~ STOP VALVE
- ☐ ~ INTER ALLOTMENT PIT
- ☐ ~ PIT ~ STORMWATER PIT
- SMH ~ SEWER MANHOLE
- ~ ELECTRICITY POLE
- ~ ELECTRICITY PIT
- ☐ ~ ELECTRICITY TURRET
- ☼ ~ STREETLIGHT
- ☐ ~ COMM'S PIT
- MASONRY BLOCK WALL
- ☼ ~ STREET TREE

SCALE 1:300 AT A4 / CONTOUR INTERVAL: 0.2

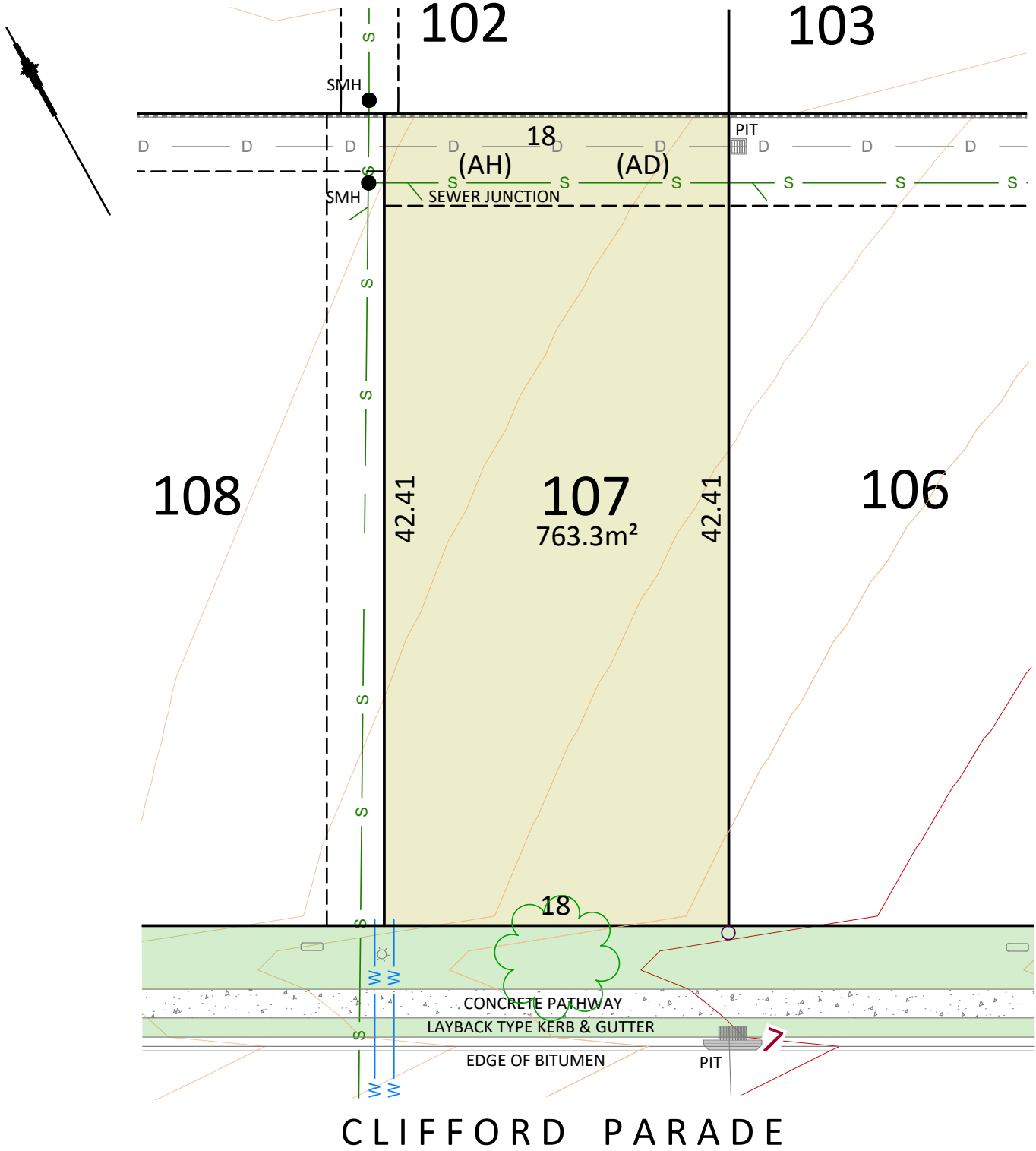
NOTE: THIS PLAN HAS BEEN COMPILED FROM DESIGN PLANS AT THE SCALE STATED. IT IS RECOMMENDED THAT A SURVEY IS UNDERTAKEN PRIOR TO THE PREPARATION OF CONSTRUCTION DRAWINGS. THE BOUNDARIES & SERVICES SHOWN ARE APPROXIMATE ONLY.



- (AD) EASEMENT FOR DRAINAGE OF SEWAGE 5.1 WIDE
- (AH) EASEMENT TO DRAIN WATER 5.1 WIDE
- W — CENTRELINE OF UNDERGROUND WATER MAIN
- S — CENTRELINE OF UNDERGROUND SEWER MAIN
- D — CENTRELINE OF UNDERGROUND STORMWATER



SALES PLAN - STAGE 1 DRIFTWOOD SHORES



- H ~ HYDRANT
- + SV ~ STOP VALVE
- ☐ ~ INTER ALLOTMENT PIT
- ☐ ~ PIT ~ STORMWATER PIT
- SMH ~ SEWER MANHOLE
- ~ ELECTRICITY POLE
- ~ ELECTRICITY PIT
- ☐ ~ ELECTRICITY TURRET
- ☼ ~ STREETLIGHT
- ☐ ~ COMM'S PIT
- MASONRY BLOCK WALL
- ☼ ~ STREET TREE

SCALE 1:300 AT A4 / CONTOUR INTERVAL: 0.2

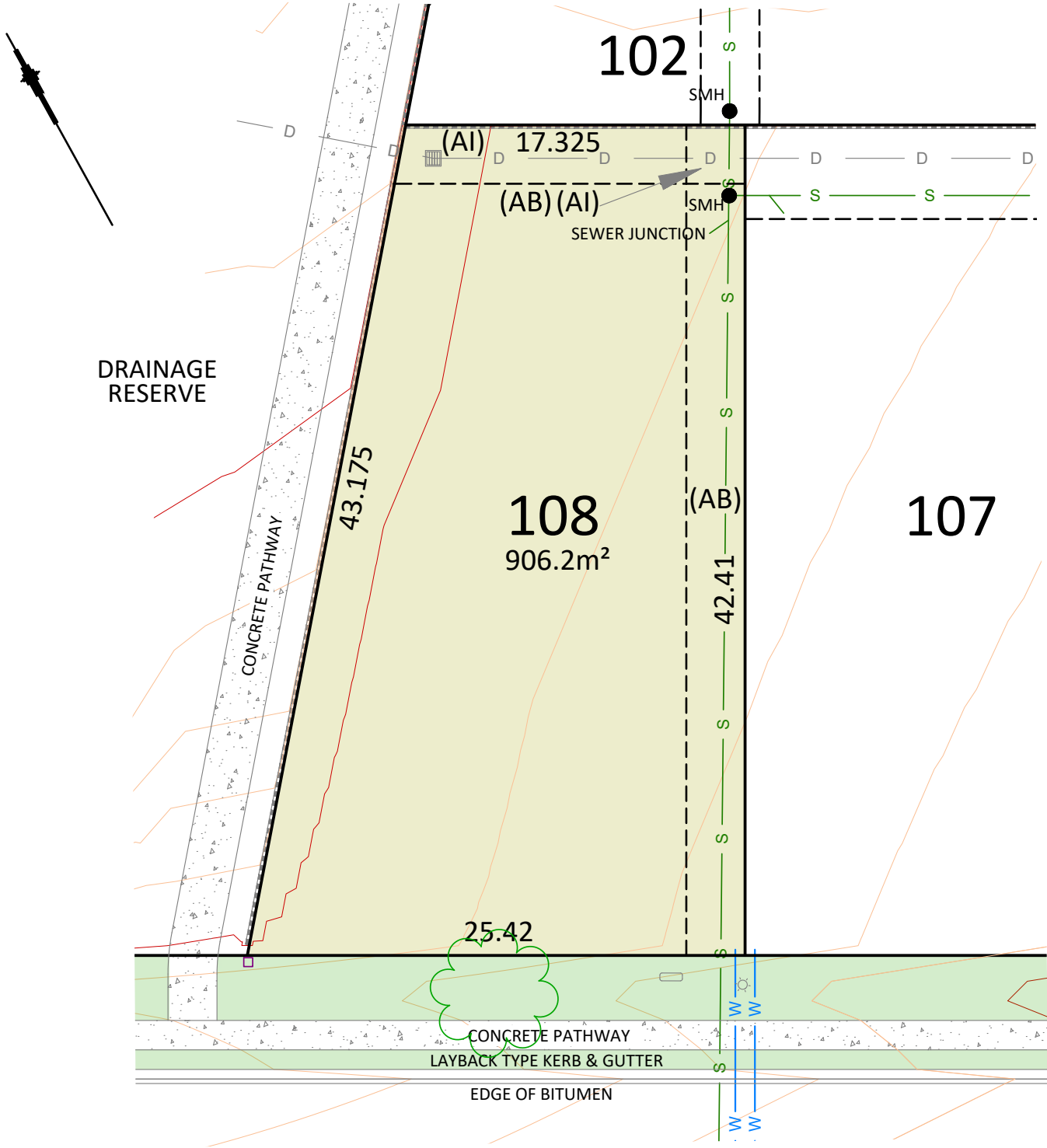
NOTE: THIS PLAN HAS BEEN COMPILED FROM DESIGN PLANS AT THE SCALE STATED. IT IS RECOMMENDED THAT A SURVEY IS UNDERTAKEN PRIOR TO THE PREPARATION OF CONSTRUCTION DRAWINGS. THE BOUNDARIES & SERVICES SHOWN ARE APPROXIMATE ONLY.



- (AD) EASEMENT FOR DRAINAGE OF SEWAGE 5.1 WIDE
- (AH) EASEMENT TO DRAIN WATER 5.1 WIDE
- W — CENTRELINE OF UNDERGROUND WATER MAIN
- S — CENTRELINE OF UNDERGROUND SEWER MAIN
- D — CENTRELINE OF UNDERGROUND STORMWATER



SALES PLAN - STAGE 1 DRIFTWOOD SHORES



CLIFFORD PARADE

- H ~ HYDRANT
- + SV ~ STOP VALVE
- ☒ ~ INTER ALLOTMENT PIT
- ☒ ~ PIT ~ STORMWATER PIT
- SMH ~ SEWER MANHOLE
- ~ ELECTRICITY POLE
- ~ ELECTRICITY PIT
- ~ ELECTRICITY TURRET
- ☼ ~ STREETLIGHT
- ~ COMM'S PIT
- ▬ MASONRY BLOCK WALL
- ☼ ~ STREET TREE

SCALE 1:300 AT A4 / CONTOUR INTERVAL: 0.2

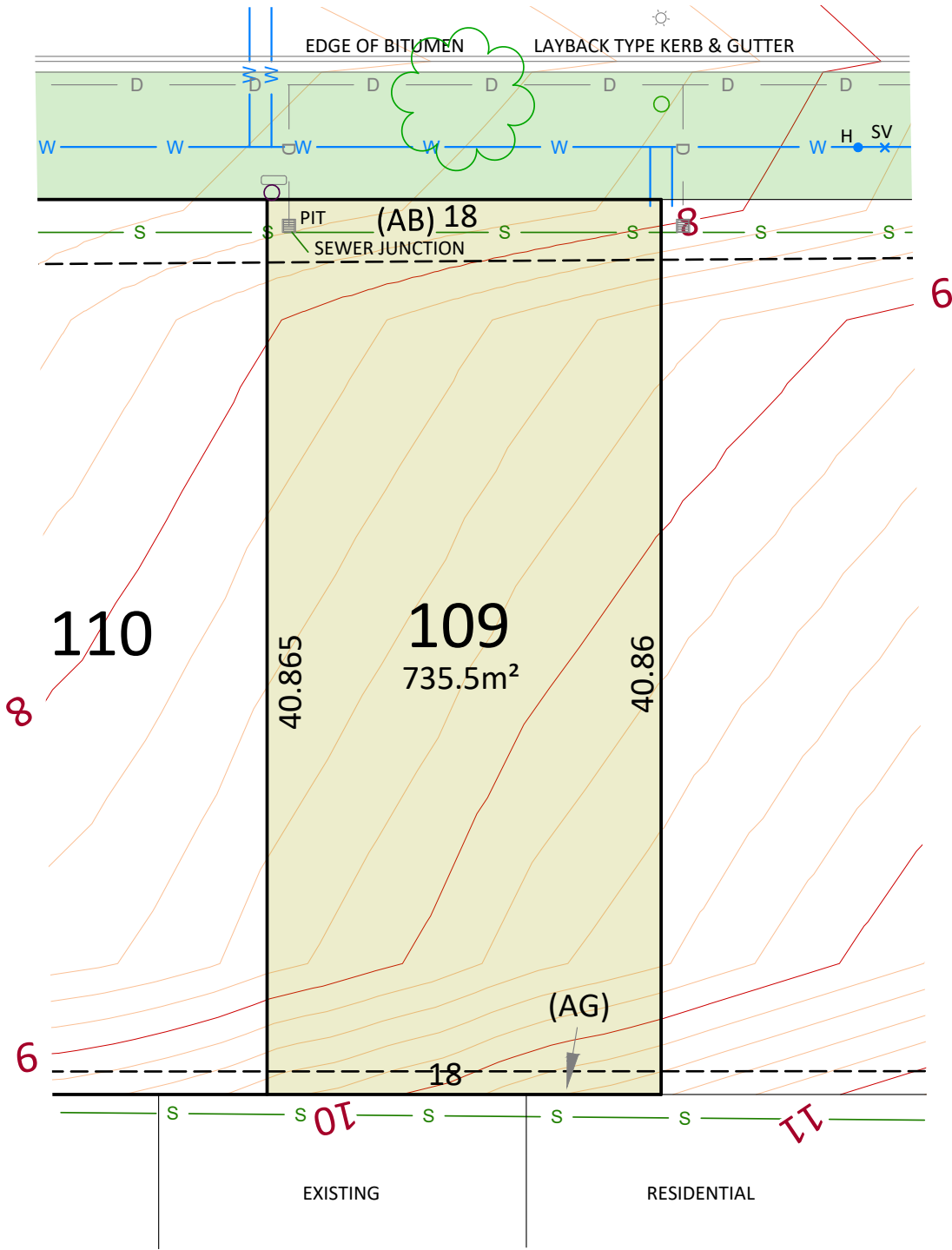
NOTE: THIS PLAN HAS BEEN COMPILED FROM DESIGN PLANS AT THE SCALE STATED. IT IS RECOMMENDED THAT A SURVEY IS UNDERTAKEN PRIOR TO THE PREPARATION OF CONSTRUCTION DRAWINGS. THE BOUNDARIES & SERVICES SHOWN ARE APPROXIMATE ONLY.



- (AB) EASEMENT FOR DRAINAGE OF SEWAGE 3 WIDE
- (AI) EASEMENT TO DRAIN WATER 3 WIDE
- W — CENTRELINE OF UNDERGROUND WATER MAIN
- S — CENTRELINE OF UNDERGROUND SEWER MAIN
- D — CENTRELINE OF UNDERGROUND STORMWATER



CLIFFORD PARADE



- H ~ HYDRANT
- + SV ~ STOP VALVE
- ☐ ~ INTER ALLOTMENT PIT
- ☐ ~ PIT ~ STORMWATER PIT
- SMH ~ SEWER MANHOLE
- ~ ELECTRICITY POLE
- ~ ELECTRICITY PIT
- ☐ ~ ELECTRICITY TURRET
- ☼ ~ STREETLIGHT
- ~ COMM'S PIT
- MASONRY BLOCK WALL
- ☼ ~ STREET TREE

SCALE 1:300 AT A4 / CONTOUR INTERVAL: 0.2

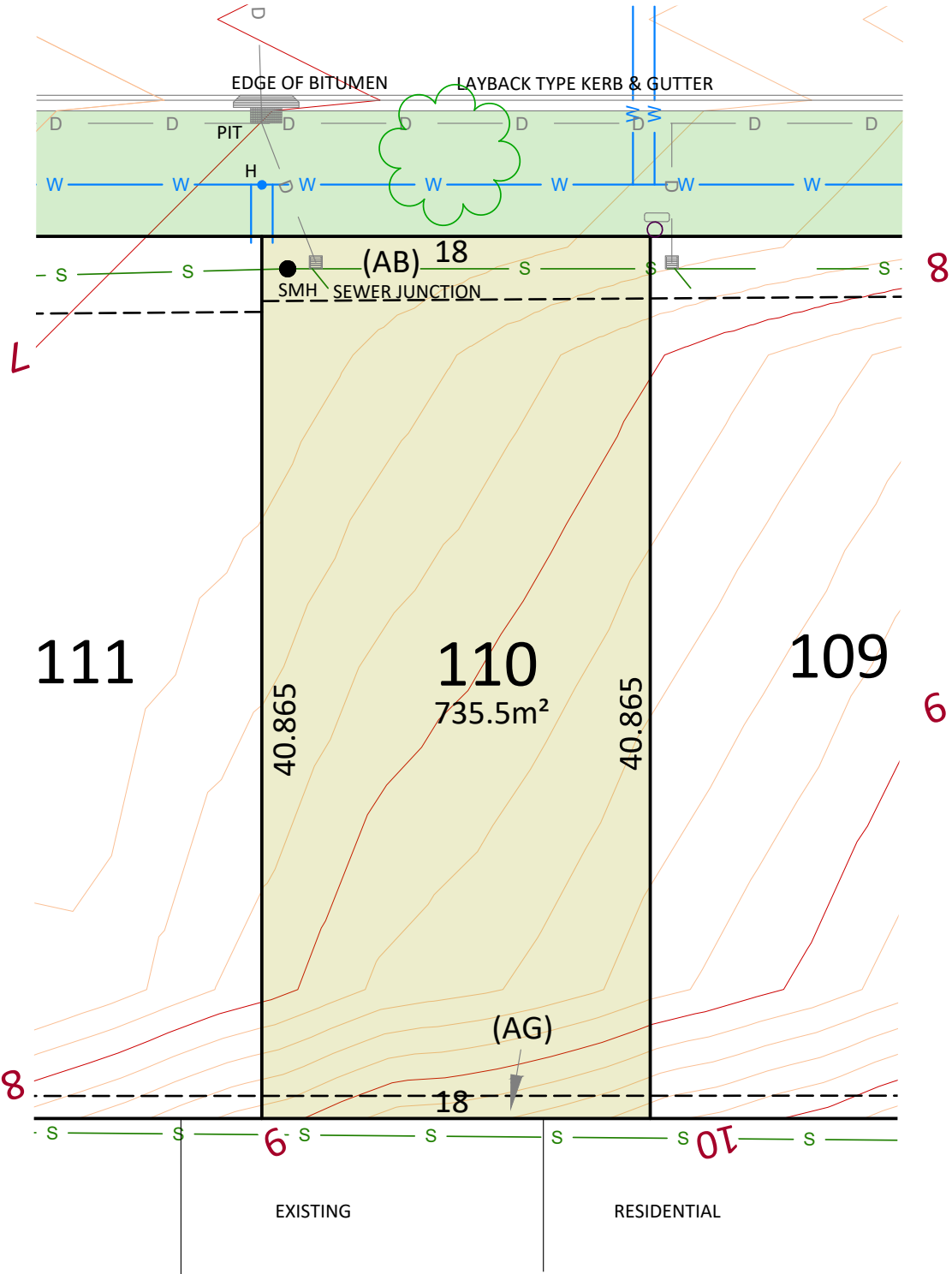
NOTE: THIS PLAN HAS BEEN COMPILED FROM DESIGN PLANS AT THE SCALE STATED. IT IS RECOMMENDED THAT A SURVEY IS UNDERTAKEN PRIOR TO THE PREPARATION OF CONSTRUCTION DRAWINGS. THE BOUNDARIES & SERVICES SHOWN ARE APPROXIMATE ONLY.



- (AB) EASEMENT FOR DRAINAGE OF SEWAGE 3 WIDE
- (AG) EASEMENT FOR DRAINAGE OF SEWAGE 1.05 WIDE
- W — CENTRELINE OF UNDERGROUND WATER MAIN
- S — CENTRELINE OF UNDERGROUND SEWER MAIN
- D — CENTRELINE OF UNDERGROUND STORMWATER



CLIFFORD PARADE



- H ~ HYDRANT
- + SV ~ STOP VALVE
- ~ INTER ALLOTMENT PIT
- PIT ~ STORMWATER PIT
- SMH ~ SEWER MANHOLE
- ~ ELECTRICITY POLE
- ~ ELECTRICITY PIT
- ~ ELECTRICITY TURRET
- ⊙ ~ STREETLIGHT
- ~ COMM'S PIT
- MASONRY BLOCK WALL
- ☼ ~ STREET TREE

SCALE 1:300 AT A4 / CONTOUR INTERVAL: 0.2

NOTE: THIS PLAN HAS BEEN COMPILED FROM DESIGN PLANS AT THE SCALE STATED. IT IS RECOMMENDED THAT A SURVEY IS UNDERTAKEN PRIOR TO THE PREPARATION OF CONSTRUCTION DRAWINGS. THE BOUNDARIES & SERVICES SHOWN ARE APPROXIMATE ONLY.



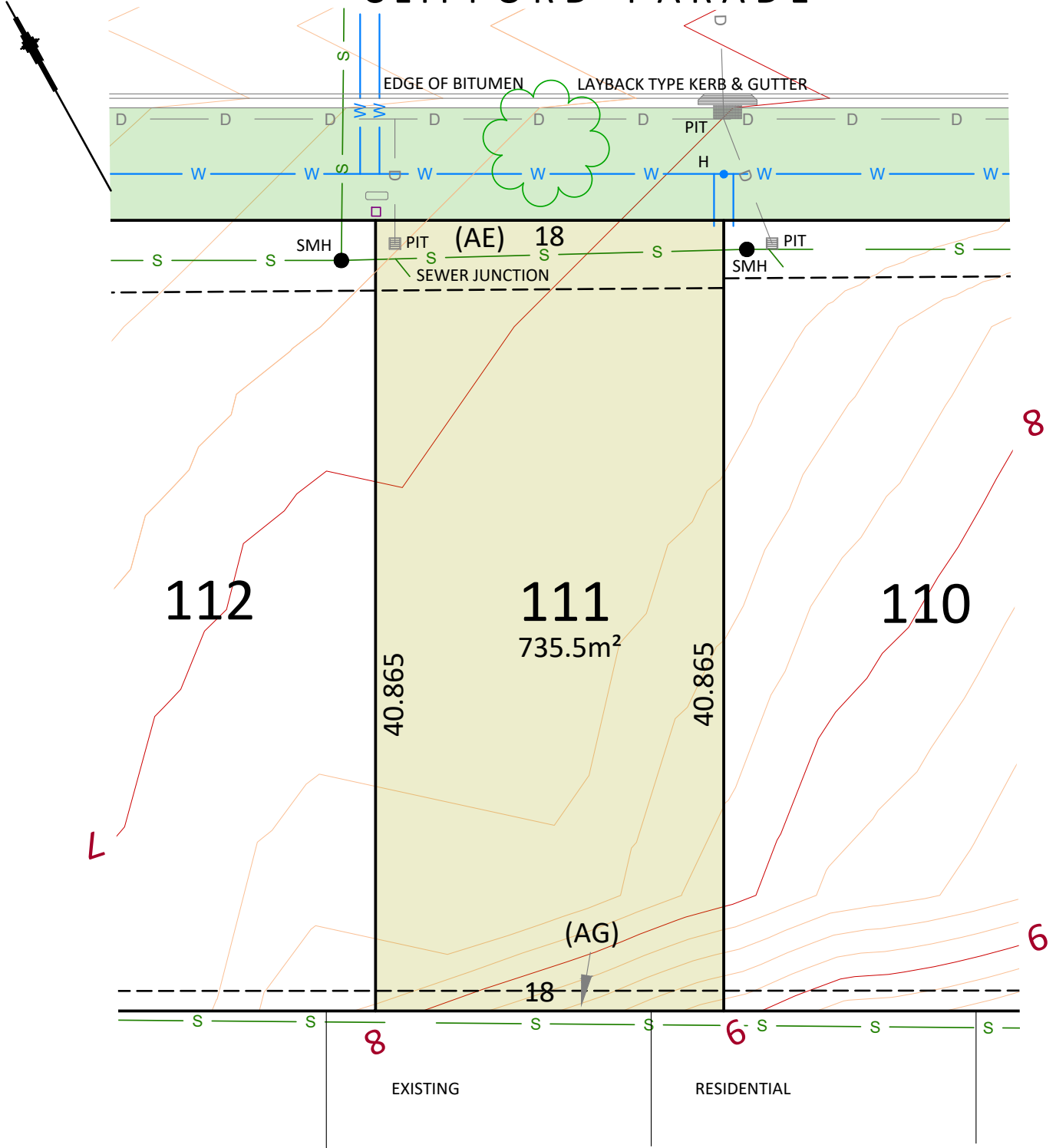
- (AB) EASEMENT FOR DRAINAGE OF SEWAGE 3 WIDE
- (AG) EASEMENT FOR DRAINAGE OF SEWAGE 1.05 WIDE
- W — CENTRELINE OF UNDERGROUND WATER MAIN
- S — CENTRELINE OF UNDERGROUND SEWER MAIN
- D — CENTRELINE OF UNDERGROUND STORMWATER



SALES PLAN - STAGE 1 DRIFTWOOD SHORES



CLIFFORD PARADE



- H ~ HYDRANT
- + SV ~ STOP VALVE
- ~ INTER ALLOTMENT PIT
- ~ PIT ~ STORMWATER PIT
- SMH ~ SEWER MANHOLE
- ~ ELECTRICITY POLE
- ~ ELECTRICITY PIT
- ~ ELECTRICITY TURRET
- ⊙ ~ STREETLIGHT
- ~ COMM'S PIT
- MASONRY BLOCK WALL
- ⊕ ~ STREET TREE

SCALE 1:300 AT A4 / CONTOUR INTERVAL: 0.2

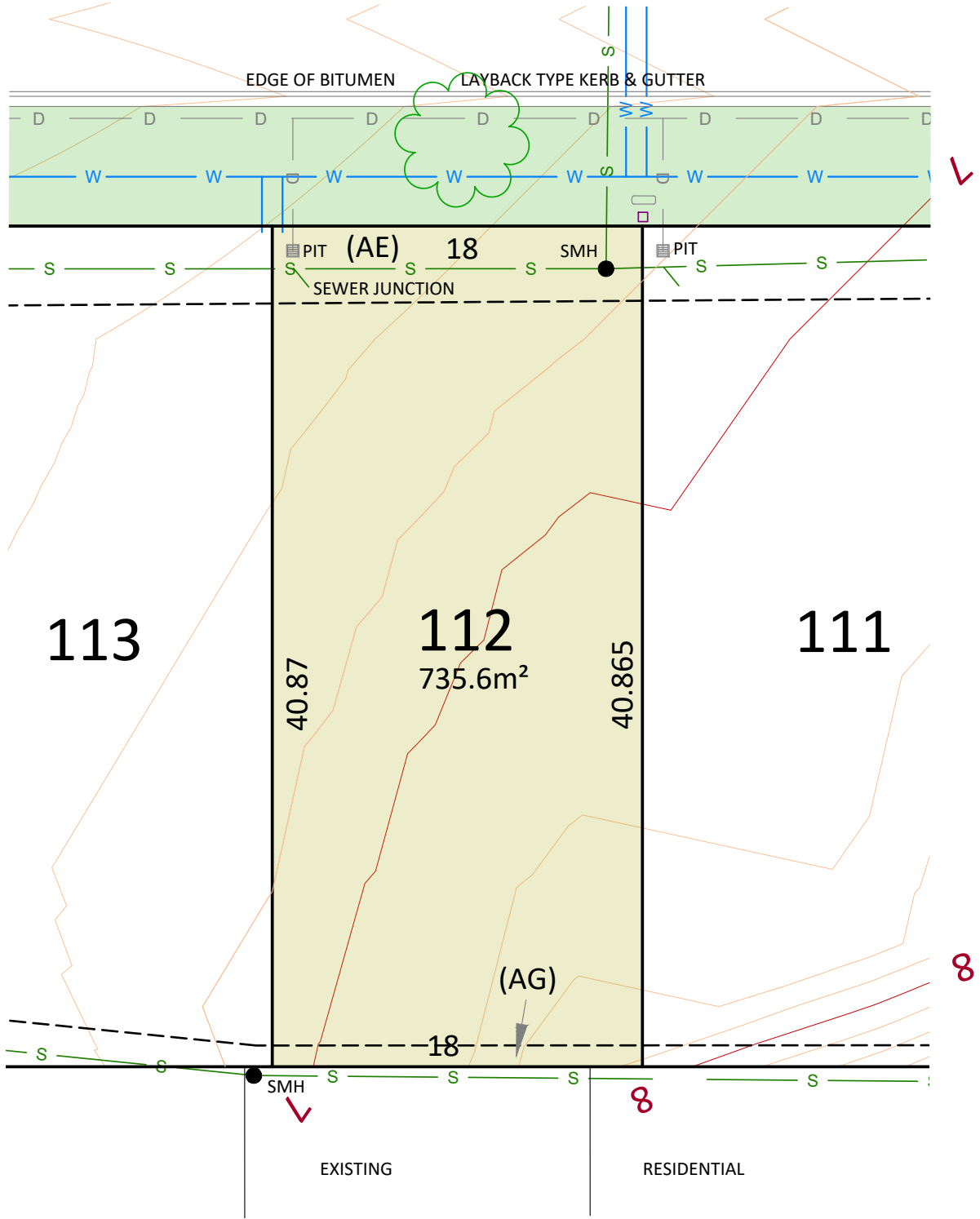
NOTE: THIS PLAN HAS BEEN COMPILED FROM DESIGN PLANS AT THE SCALE STATED. IT IS RECOMMENDED THAT A SURVEY IS UNDERTAKEN PRIOR TO THE PREPARATION OF CONSTRUCTION DRAWINGS. THE BOUNDARIES & SERVICES SHOWN ARE APPROXIMATE ONLY.



- (AE) EASEMENT FOR DRAINAGE OF SEWAGE 3.5 WIDE
- (AG) EASEMENT FOR DRAINAGE OF SEWAGE 1.05 WIDE
- W — CENTRELINE OF UNDERGROUND WATER MAIN
- S — CENTRELINE OF UNDERGROUND SEWER MAIN
- D — CENTRELINE OF UNDERGROUND STORMWATER



CLIFFORD PARADE



- H ~ HYDRANT
- + SV ~ STOP VALVE
- ☐ ~ INTER ALLOTMENT PIT
- ☐ ~ PIT ~ STORMWATER PIT
- SMH ~ SEWER MANHOLE
- ~ ELECTRICITY POLE
- ~ ELECTRICITY PIT
- ☐ ~ ELECTRICITY TURRET
- ⊙ ~ STREETLIGHT
- ☐ ~ COMM'S PIT
- MASONRY BLOCK WALL
- ☐ ~ STREET TREE

SCALE 1:300 AT A4 / CONTOUR INTERVAL: 0.2

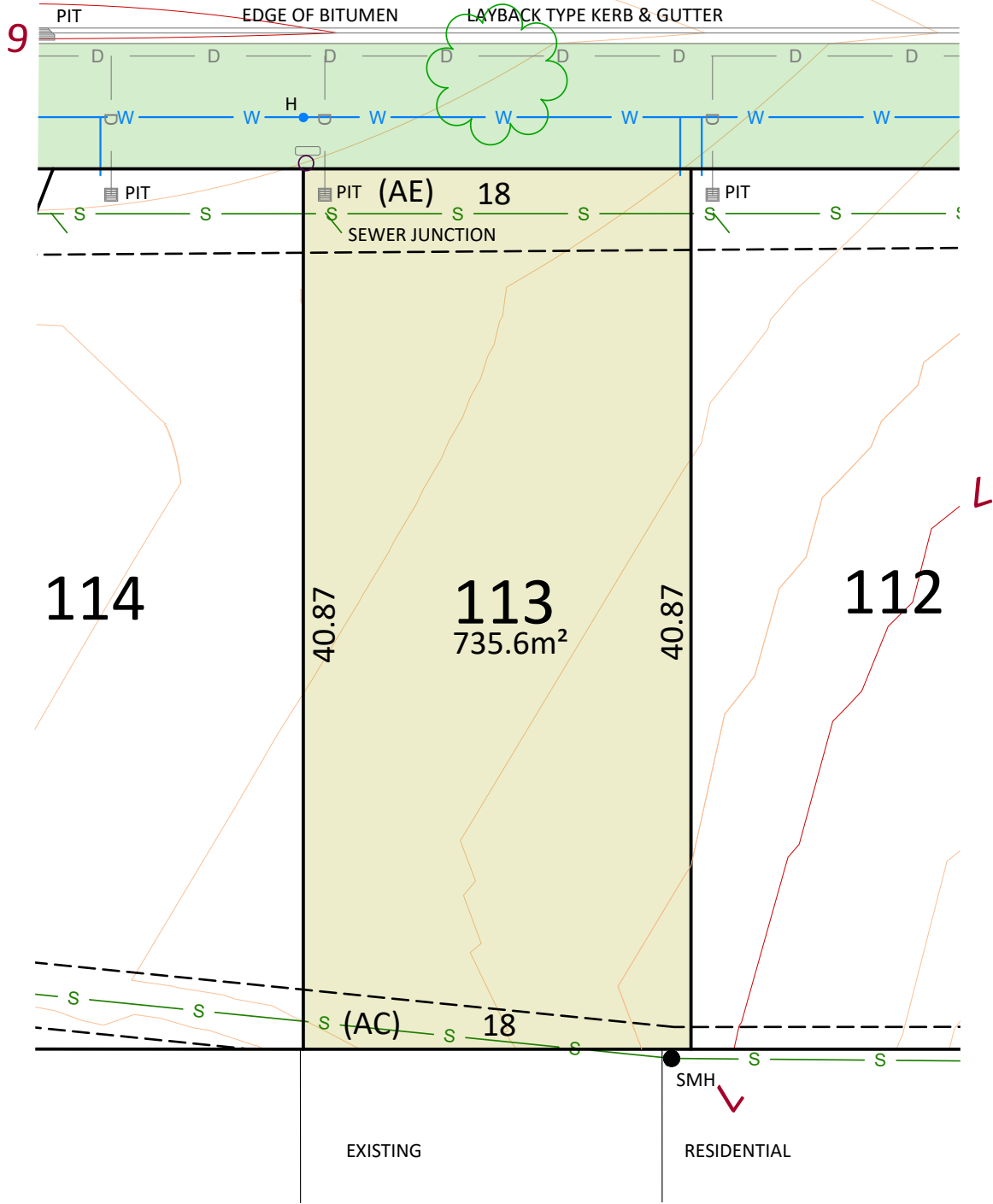
NOTE: THIS PLAN HAS BEEN COMPILED FROM DESIGN PLANS AT THE SCALE STATED. IT IS RECOMMENDED THAT A SURVEY IS UNDERTAKEN PRIOR TO THE PREPARATION OF CONSTRUCTION DRAWINGS. THE BOUNDARIES & SERVICES SHOWN ARE APPROXIMATE ONLY.



- (AE) EASEMENT FOR DRAINAGE OF SEWAGE 3.5 WIDE
- (AG) EASEMENT FOR DRAINAGE OF SEWAGE 1.05 WIDE
- W — CENTRELINE OF UNDERGROUND WATER MAIN
- S — CENTRELINE OF UNDERGROUND SEWER MAIN
- D — CENTRELINE OF UNDERGROUND STORMWATER



CLIFFORD PARADE



- H ~ HYDRANT
- + SV ~ STOP VALVE
- ~ INTER ALLOTMENT PIT
- PIT ~ STORMWATER PIT
- SMH ~ SEWER MANHOLE
- ~ ELECTRICITY POLE
- ~ ELECTRICITY PIT
- ~ ELECTRICITY TURRET
- ⊙ ~ STREETLIGHT
- ~ COMM'S PIT
- MASONRY BLOCK WALL
- ☼ ~ STREET TREE

SCALE 1:300 AT A4 / CONTOUR INTERVAL: 0.2

NOTE: THIS PLAN HAS BEEN COMPILED FROM DESIGN PLANS AT THE SCALE STATED. IT IS RECOMMENDED THAT A SURVEY IS UNDERTAKEN PRIOR TO THE PREPARATION OF CONSTRUCTION DRAWINGS. THE BOUNDARIES & SERVICES SHOWN ARE APPROXIMATE ONLY.



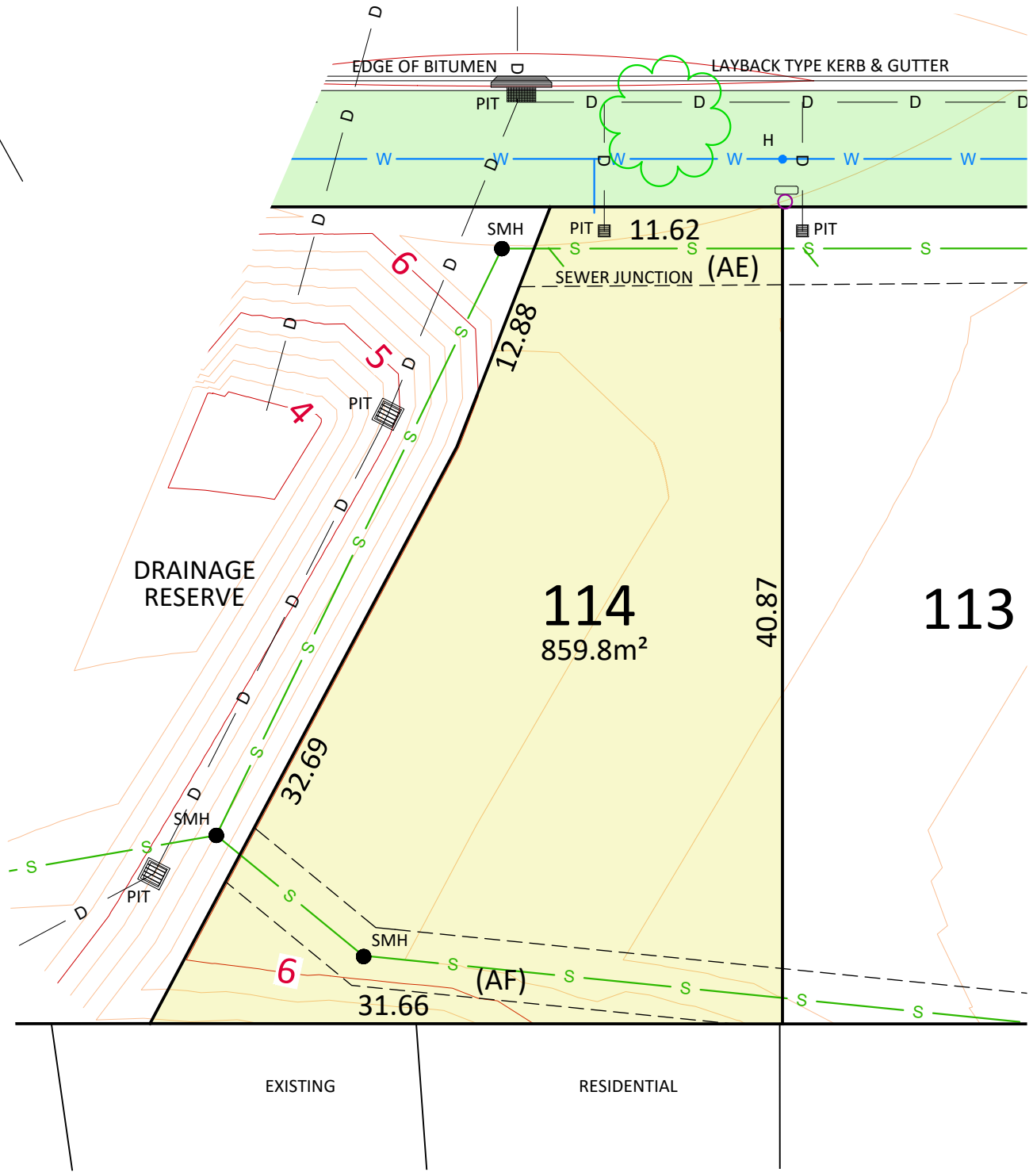
- (AC) EASEMENT FOR DRAINAGE OF SEWAGE VARIABLE WIDTH
- (AE) EASEMENT FOR DRAINAGE OF SEWAGE 3.5 WIDE
- W — CENTRELINE OF UNDERGROUND WATER MAIN
- S — CENTRELINE OF UNDERGROUND SEWER MAIN
- D — CENTRELINE OF UNDERGROUND STORMWATER



SALES PLAN - STAGE 1 DRIFTWOOD SHORES



CLIFFORD PARADE



- H ~ HYDRANT
- + SV ~ STOP VALVE
- ▣ ~ INTER ALLOTMENT PIT
- ▩ ~ PIT ~ STORMWATER PIT
- SMH ~ SEWER MANHOLE
- ~ ELECTRICITY POLE
- ~ ELECTRICITY PIT
- ~ ELECTRICITY TURRET
- ⊙ ~ STREETLIGHT
- ~ COMM'S PIT
- ▬ MASONRY BLOCK WALL
- ⊕ ~ STREET TREE

SCALE 1:300 AT A4 / CONTOUR INTERVAL: 0.2

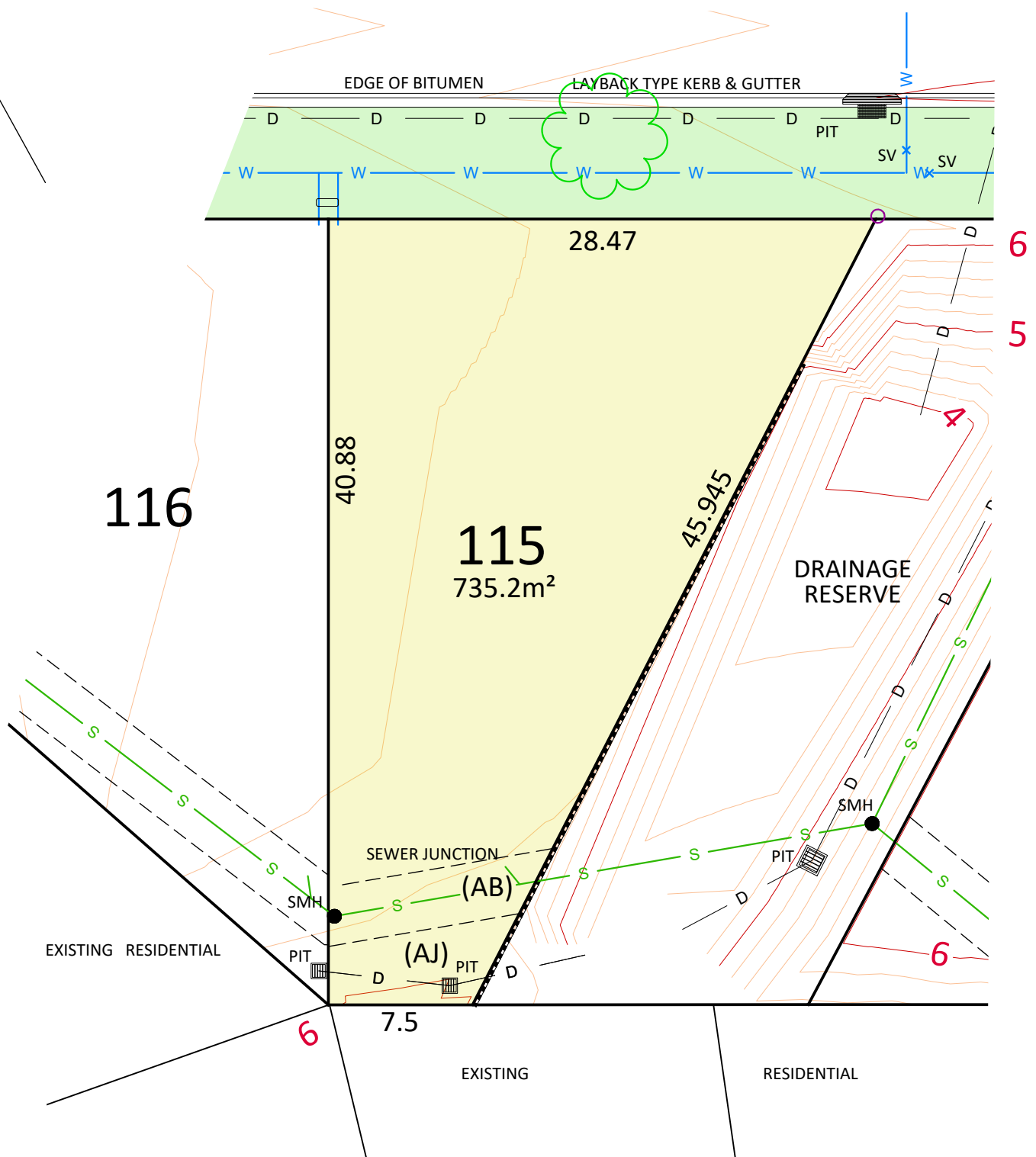
NOTE: THIS PLAN HAS BEEN COMPILED FROM DESIGN PLANS AT THE SCALE STATED. IT IS RECOMMENDED THAT A SURVEY IS UNDERTAKEN PRIOR TO THE PREPARATION OF CONSTRUCTION DRAWINGS. THE BOUNDARIES & SERVICES SHOWN ARE APPROXIMATE ONLY.



- (AE) EASEMENT FOR DRAINAGE OF SEWAGE 3.5 WIDE
- (AF) EASEMENT FOR DRAINAGE OF SEWAGE 3 WIDE AND VARIABLE WIDTH
- W — CENTRELINE OF UNDERGROUND WATER MAIN
- S — CENTRELINE OF UNDERGROUND SEWER MAIN
- D — CENTRELINE OF UNDERGROUND STORMWATER



CLIFFORD PARADE



- H ~ HYDRANT
- + SV ~ STOP VALVE
- ▢ ~ INTER ALLOTMENT PIT
- ▣ ~ PIT ~ STORMWATER PIT
- SMH ~ SEWER MANHOLE
- ~ ELECTRICITY POLE
- ~ ELECTRICITY PIT
- ~ ELECTRICITY TURRET
- ⊙ ~ STREETLIGHT
- ~ COMM'S PIT
- ▬ MASONRY BLOCK WALL
- 🌳 ~ STREET TREE

SCALE 1:300 AT A4 / CONTOUR INTERVAL: 0.2

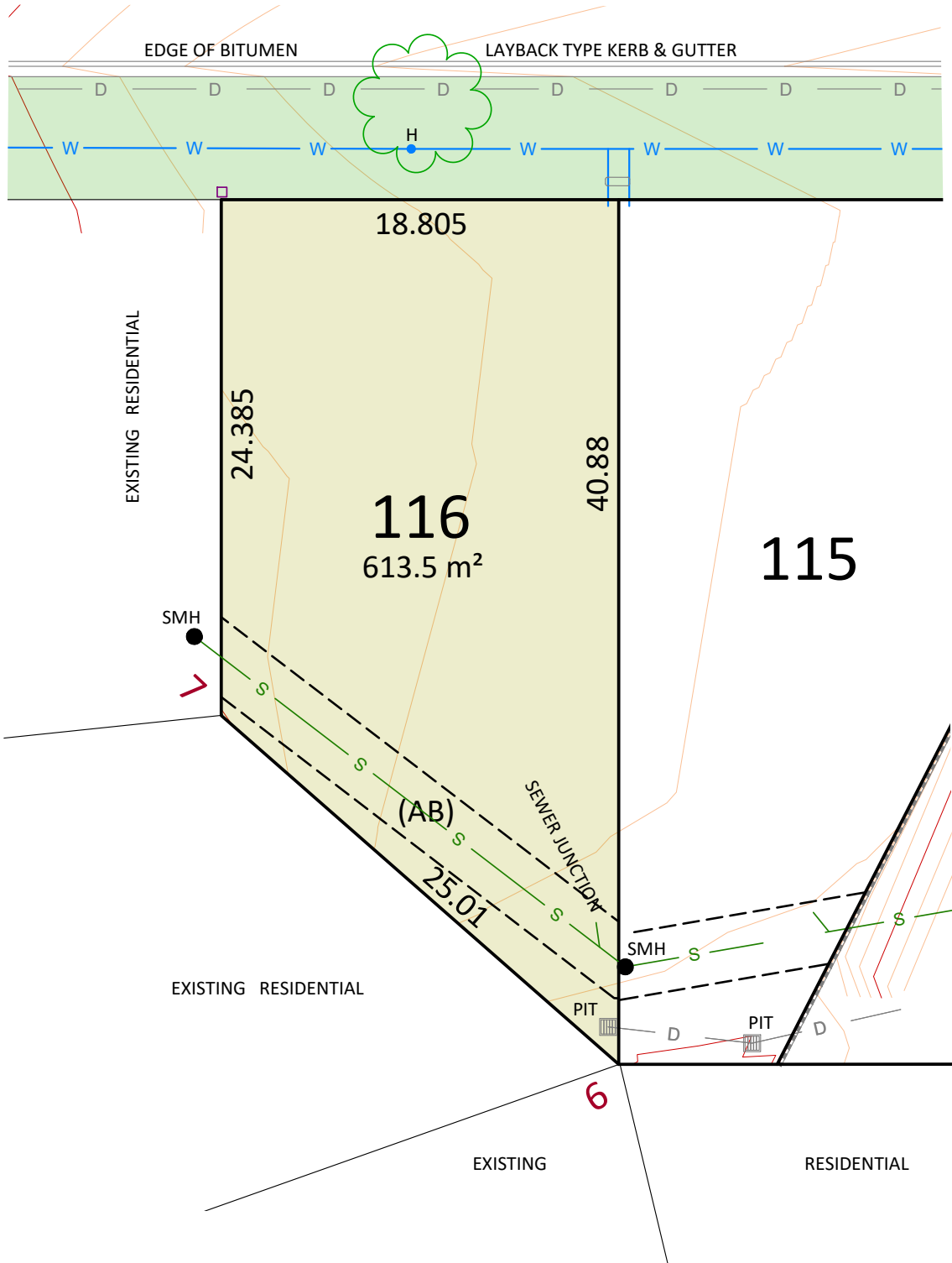
NOTE: THIS PLAN HAS BEEN COMPILED FROM DESIGN PLANS AT THE SCALE STATED. IT IS RECOMMENDED THAT A SURVEY IS UNDERTAKEN PRIOR TO THE PREPARATION OF CONSTRUCTION DRAWINGS. THE BOUNDARIES & SERVICES SHOWN ARE APPROXIMATE ONLY.



- (AB) EASEMENT FOR DRAINAGE OF SEWAGE 3 WIDE
- (AJ) EASEMENT TO DRAIN WATER VARIABLE WIDTH
- W — CENTRELINE OF UNDERGROUND WATER MAIN
- S — CENTRELINE OF UNDERGROUND SEWER MAIN
- D — CENTRELINE OF UNDERGROUND STORMWATER



CLIFFORD PARADE



- H ~ HYDRANT
- + SV ~ STOP VALVE
- ~ INTER ALLOTMENT PIT
- PIT ~ STORMWATER PIT
- SMH ~ SEWER MANHOLE
- ~ ELECTRICITY POLE
- ~ ELECTRICITY PIT
- ~ ELECTRICITY TURRET
- ⊙ ~ STREETLIGHT
- ~ COMM'S PIT
- MASONRY BLOCK WALL
- ☼ ~ STREET TREE

SCALE 1:300 AT A4 / CONTOUR INTERVAL: 0.2

NOTE: THIS PLAN HAS BEEN COMPILED FROM DESIGN PLANS AT THE SCALE STATED. IT IS RECOMMENDED THAT A SURVEY IS UNDERTAKEN PRIOR TO THE PREPARATION OF CONSTRUCTION DRAWINGS. THE BOUNDARIES & SERVICES SHOWN ARE APPROXIMATE ONLY.



(AB) EASEMENT FOR DRAINAGE OF SEWAGE 3 WIDE

- W — CENTRELINE OF UNDERGROUND WATER MAIN
- S — CENTRELINE OF UNDERGROUND SEWER MAIN
- D — CENTRELINE OF UNDERGROUND STORMWATER

